

Diversity and distribution pattern of alpine vegetation along Lake Saif-ul-Mulook, Western Himalaya, Pakistan

Zia-ur-Rehman Mashwani^{1*}, Muhammad Arshad¹, Mushtaq Ahmad², Mir Ajab Khan².

¹Department of Botany, PMAS Arid Agriculture University Rawalpindi.

²Department of Plant Sciences, Quaid-i-Azam University, Islamabad.

zia.botany@gmail.com

Abstract. The distribution of plant communities and the pattern of species diversity were studied along alpine lake Saif-ul-Mulook. Field analysis of vegetation was carried out by selecting the six sites in order to cover all the geographical variation. Vegetation survey was done by collection data by using five line intercept transects (20 m each) from each site. Results of Two Way Indicator Species Analysis (TWINSpan) classification have identified three groups of plant communities that were exploited at different levels along the lake. Detrended Correspondence Analysis (DCA) clearly distinguished these groups by the first two DCA axes. Both classification and ordination resulted in a clear demonstration of the vegetation pattern in the study area. Variation in the diversity and the distributional pattern of plant species and communities in the study area may be attributed chiefly to anthropogenic and grazing pressures. The implications of the results are discussed and recommendations are suggested for conservation and sustainable utilization of vegetation.

Key Words: Alpine Vegetation, Lake Saif-ul-Mulook, TWINSpan, DCA, Western Himalaya.

1. INTRODUCTION

Phytosociological surveys are important tools of ecologists to assess and evaluate the vegetation types of given ecosystem. These surveys ultimately help in planning, management and exploitation of natural resources since important components of food chain viz., human, livestock, wildlife and soil fauna are closely associated with specific plant assemblages of the area.

Floral assessment is an important criterion for the assessment of life forms and habitat of an area. Phytosociology is the science that describes the diversity in plant communities. It is the study of the characteristics, classification, relationships, and distribution of plant communities (The American Heritage Dictionary, 4th edn.). Phytosociology attempts to describe the diversity in plant communities and its methods often involve the quantitative estimation of various parameters of vegetation like cover, abundance and frequency etc. Plant scientists have tried to apply different methods for quantitative estimation of vegetation. TWINSpan (Hill 1979), is one of the classification utilities that is most widely used by phytosociologists for floral biodiversity assessment. It is a FORTRAN based program for Two- Way Indicator Species Analysis and is an improvement upon the original Indicator Analysis. The results obtained by TWINSpan are similar to that of Braun-Blanquet's table arrangements. Making use of TWINSpan numerical analysis, Du-Preez and Venter in 1990 studied the woody-vegetation in the southern part of Verdefort Dome area in South Africa. They further refined their results using Braun-Blanquet's procedures. This analysis resulted in the identification of four sub-communities of trees. Difference in species composition between the communities and sub-communities was found related to difference in topography of the area.

1.1. Study Area:

Saif-ul-Mulook, a high altitude alpine lake located at the northern end of the Kaghan Valley (34°52'37.34"N 73°41'37.71"E) near Naran. It is in the north east of Mansehra District in the Khyber-

Pukhtoonkhwa Province, Pakistan. Its elevation varies from 3300 to 5490 m above sea level amongst one of the highest lakes in Pakistan. Most of the area has steep slopes and exposed peaks. Some of the peaks remain covered with glaciers and provide melt-water throughout the year. The side slopes of the main valley are heavily dissected and hence all the expositions/ aspects are found in the pasture. The color of the soil is brown to dark-brown and its texture is sandy loam. The soil pH value ranges 7.0 to 7.7. The soil has adequate organic matter, Phosphorus, Potassium and safe limit of soluble salts. The pasture area has been classified as dry alpine which receives snowfall in the winter. The summers are mild and pleasant and winters are very cold. The area may receive more than 760-cm annual precipitation. The average monthly temperature varies from -6.9°C to 12.2°C . August is the hottest month having mean temperature of 12.2°C and January is the coldest month with mean temperature of -6.9°C . Five months (November to May) remain below 0°C . Accordingly grazing season is very short and consists of about 77 to 99 days. The nomadic and semi-nomadic graziers graze this pasture for short periods during each summer. All kinds of livestock are driven up, mostly during the month of June, each year and grazing continues till late autumn. This uncontrolled heavy seasonal grazing is one of the major causes of degradation and retrogression of this pasture. The pasture deterioration is proceeding unchecked as no technical inputs are being provided by any agency. There is need to reverse the degradation processes and to improve the pasture according to its potential productivity. The water is clear with a slight green tone. The clarity of the water comes from the multiple glaciers all around the high basin which feed the lake.

1.2. Objectives:

The study was conducted to gather information about basic ecological characteristics of the area around Saif-ul-Malook Lake and document the status of plant diversity. We further aimed to identify distinct plant communities by the help of phytosociological analysis of existing vegetation so that we could delineate different ecological zones around Saif-ul-Malook Lake. Finally our study intends to use this information to identify core biodiversity zones for conservation of plant species and suggest sustainable use of resource in the study area.

2. Methodology

2.1. Field Survey:

The study was carried out during September 2008. This was the best time for vegetation study because most of the plants were in bloom at this time. The information about the plants was gathered following (Blumstein, 1996; Kachroo *et al.* 1977; Kitamura 1964).

2.1.1. Sampling design

The choice of a sampling design depends upon the aims and objectives of the study, available time and resources, type of habitat and proposed methods of data analysis and presentation (Kent and Coker, 1992). Stratified random sampling designs could not be applied in this study due to the lack of a large-scale topographic map or a geo-referenced satellite image of the area during fieldwork. For detailed data collection line transect survey was selected which is a very popular vegetation survey technique (Kent and Coker, 1992).

Prior to the commencement of fieldwork a short reconnaissance survey was undertaken to get an overview of the area. The transects were laid out in locations selected in the field as being representative of the environmental variability so as to cover variation in site conditions.

Time was a major limiting factor in this study. Thus it was not possible to cover the whole area for detailed sampling. A total of 06 sites were selected and 4-5 line intercept transects per site was recorded. Each transect line representing respective sampling point distributed randomly over the entire periphery of the lake.

2.1.2. Data collection within a line transect

Field data were collected from within sample plots. The biological data was collected to be able to make a statement on floral diversity and species composition. It included species dominance and abundance data (=cover abundance), recorded in the transect line using the line intercept method (Canfield 1940).

Besides the plants occurring along transects, an effort was made to collect the plants from all accessible parts along the sampling localities, settlements and roadsides to develop a baseline on floral biodiversity in the study area.

2.1.3 Nomenclature:

The plants were identified and classified more precisely with the help of the experts from Department of Plant Sciences, Quaid-i-Azam University, Islamabad. The nomenclature follows Stewart (1957) and Nasir and Ali (1972).

2.2. Statistical Analyses:

2.2.1 TWINSpan Classification Analysis

The cover abundance data of sampling locations was instated to TWINSpan (Hill, 1979a) with the aim to record the floristic variation and to detect natural groups of sampled plots.

TWINSpan (Hill 1979a, Gauch and Whittaker 1981) simultaneously classifies species and samples. At its core, TWINSpan is based on dividing a reciprocal averaging ordination space (Gauch, 1982, pp. 201-203).

Oksanen and Minchin (1997) pointed out the extremely lax criteria for stability of the RA solutions at the root of TWINSpan. This caused instability in the results depending on sample order. The method used here apply Oksanen and Minchin's (1997) "super strict" criteria of tolerance=0.0000001 and maximum number of iterations = 999, replacing the old criteria of tolerance=0.003 and maximum iterations = 5. The analysis was performed with a modified version of program TWINSpan from the Cornell Ecology Program Series (Hill, 1979a).

2.2.2 Detrended Correspondence Analysis (DCA, DECORANA)

Species abundance data was also analyzed through DCA (detrended correspondence analysis). Detrended correspondence analysis (DCA) has been quite popular in ecology. It is geared to ecological data sets based on samples and species (Hill and Gauch, 1980). It is an eigen-analysis ordination technique based on reciprocal averaging (RA; Hill 1973).

The analysis was performed with a modified version of DECORANA from the Cornell Ecology Program series (Hill 1979). Earlier versions of DECORANA were unstable because of lax criteria for stability and a bug in the rescaling algorithm (Oksanen and Minchin 1997). We now apply Oksanen and Minchin's "super strict" criteria.

4. RESULTS AND DISCUSSION

The study area lies essentially in the alpine zone. According to traditional definitions, like that of Troll (1939), the alpine belt can be defined as the principally treeless area above the upper limit of *Betula* (Birchwood forests).

4.1 TWINSpan Analysis

The total number of sites that were subjected to TWINSpan analysis was 6 and numbers of species recorded from these sites were 16. Minimum group size for a division was selected 1 and maximum number of indicators per division was kept 3.

	1	3	2	6	5	4
<i>Dryopteris stewartii</i>	-	-	1	-	1	-
<i>Sibbaldia cunnata</i>	-	1	-	-	1	-
<i>Anaphalis triptriplinervis</i>	-	-	-	-	1	-

<i>Salix flabilaris</i>	-	-	-	-	1	-
<i>Ranunculus laetus</i>	-	1	1	-	1	-
<i>Poa alpina</i>	1	1	1	1	1	-
<i>Astragalus leucocephalus</i>	1	1	1	1	-	-
<i>Phleum alpinum</i>	1	1	1	1	-	-
<i>Taraxicum officinales</i>	1	1	1	1	-	-
<i>Trifolium repens</i>	1	1	1	-	-	-
<i>Sambucus wightiana</i>	-	-	-	1	-	-
<i>Verbascum thapsus</i>	-	-	-	1	-	-
<i>Fragaria nubicola</i>	-	-	1	1	-	-
<i>Irus germanica</i>	-	-	1	1	-	-
<i>Rumex nepalensis</i>	-	1	-	1	-	-
<i>Oxyria digyna</i>	-	1	1	-	-	-
<i>Senihem</i>	-	1	1	-	-	-
<i>Impation edgwartii</i>	-	1	-	-	-	-
<i>Capsella barsa pectoris</i>	-	-	1	-	-	-
<i>Plantago ovata</i>	-	-	1	-	-	-
<i>Thymus liniaris</i>	1	1	1	-	-	1
<i>Cotoneaster microphyllus</i>	-	-	-	1	1	1
<i>Berginia strchyii</i>	-	-	-	-	1	1
<i>Artemisia absenthium</i>	-	-	-	-	-	1
<i>Juniper communis</i>	-	-	-	-	-	1
<i>Rheum emodi</i>	-	-	-	-	-	1
	0	0	0	0	0	Level1

Fig 4.1 Dendrogram showing TWINSpan vegetation Classification of Saif-ul-Mulook Lake

The plant communities that were perceived through the analysis of data include:

4.1.1 *Poa-Taraxicum-Phleum-Astragalus* Community.

The indicator species for this plant community were *Poa alpina*, *Phleum alpinum* *Astragalus leucocephalus* and *Taraxicum officinales*. In some places *Trifolium repens* and *Thymus liniaris* were also present in significant numbers. Such association was observed in the areas where there was less local moisture available. And positions all these sites were along the landscape area of the lake.

4.1.2 *Berginia-Cotoneaster-Anaphalis-Salix* Community.

This plant community was dominated by occurrence of *Berginia strchyii*, *Cotoneaster microphyllus*, *Anaphalis triptriplinervous* and *Salix flabilaris*, and form a very different community in the area. The area was characterized by the greater degree of slopes and soil have more proportion of humus. This site represents the inlet area of the lake, with different pattern of vegetation structure.

4.1.3 *Juniper-Artemisia-Rheum* Community.

This plant community occurred at the locations where there was ample accumulation of moisture like crevices etc. The indicator species for this plant community were *Juniper communis* and *Artemisia absenthium*. The site was selected at the outlet area of the lake with different topography and different soil structure, resulted in distinct pattern of vegetation.

4.2 Detrended correspondence analysis

The analysis show similar results as inferred by TWINSpan analysis. Fig 4.1 shows that there is an understandable distribution of vegetation along DCA axis 1 is along moisture gradient. It can be looked upon as major factor controlling the distribution of vegetation in study area. From right to left along DCA axis 1 there is a shift from vegetation of drier parts to those of wetter localities. Along DCA axis 2 not much of segregation of vegetation groups can be observed.

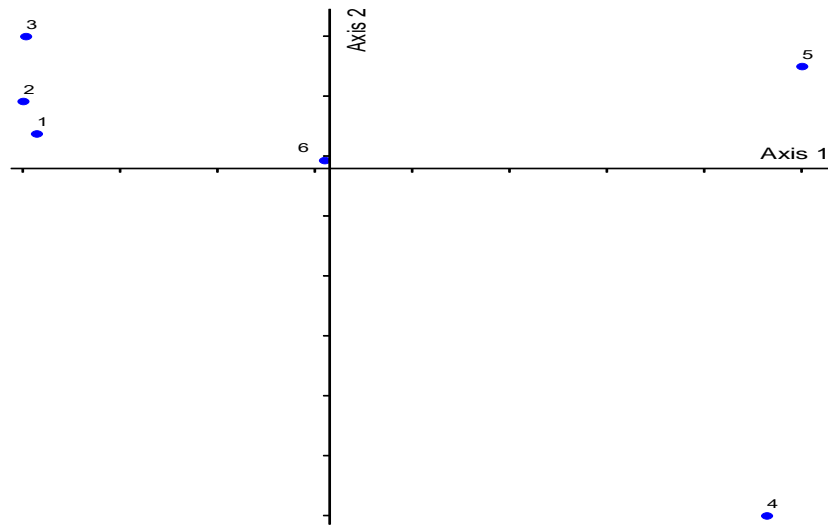


Fig: 4.2 Ordination diagram and spatial distribution of communities at Saif-ul-Mulook Lake area

1.2.3. 6. *Poa-Taraxicum-Phleum- Astragalus* Community.

5. *Berginia- Cotoneaster- Anaphalis- Salix* Community.

4. *Juniper-Artemisia-Rheum* Community

4.3 Status of the species

A total of 26 species belonging to 17 families of vascular plants are being reported from Saif-ul-Mulook Lake and its adjoining areas that were observed during the fieldwork. Family-wise proportion of the species is shown in Fig. 4.3.

Asteraceae is the family that is most representative in (15.38%), and together with Ranunculaceae, Compositae, Ranunculaceae , Cruciferae, Gramineae , Apiaceae, Leguminosae, Scrophulariaceae and Polygonaceae are the families that constitute the bulk of local flora.

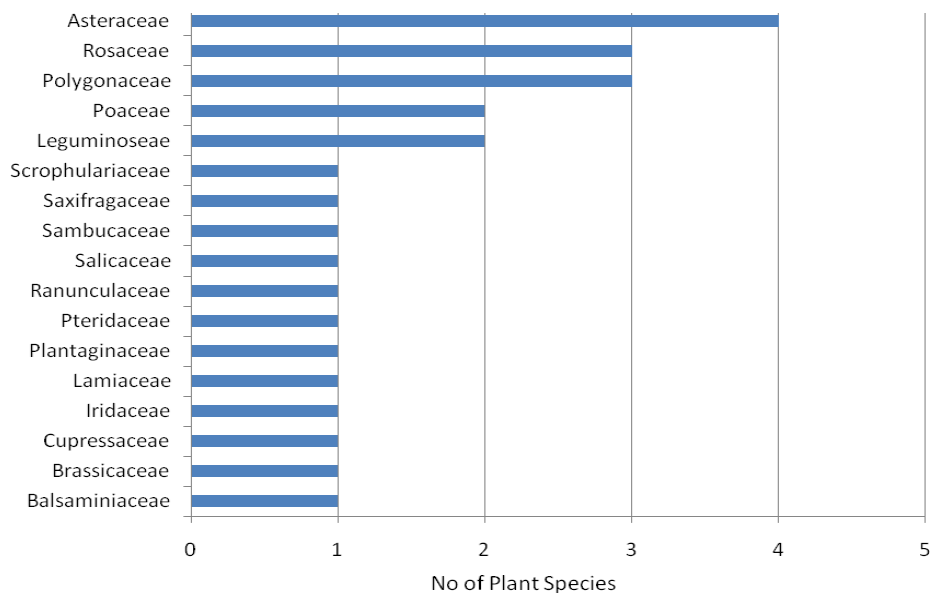


Fig. 4.3: Family wise proportion of flora of Lake Saif-ul-Mulook and Surroundings

The chorological spectrum of the flora of Saif-ul-Mulook Lake and adjoining areas (Fig. 4.3) shows that the cosmopolitan species are in lowest proportion and the highest proportion belong to Eurasiatic elements.

Those endemic to Hindukush Himalayan (HKH) region are 15% of the total flora (Table 3.1). Centrasitic, and Sino-Himalayan elements show medium proportion. Other flora has affinities with Irano-turanian, mediterranean, Tibetan and Circumpolar phyto-geographical regions. These facts show that the flora of the study area is unique due to high endemism in flora. Most of the flora has distribution restricted to Northern Pakistan or adjoining areas and these species will need special attention while talking about the conservation or management of floral resources.

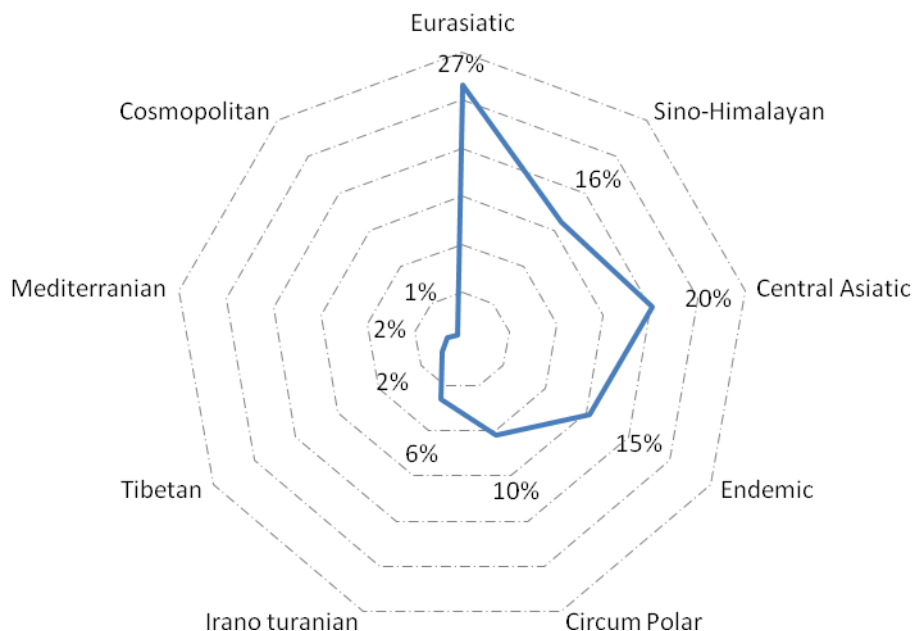


Fig. 4.4: Chorological Spectrum of Saif-ul-Mulook Lake and its Surroundings

It must be stated that complete information on flora of the study area is still lacking and the area needs to be thoroughly explored in this regard.

The alpine vegetation of the study area consists of an often small-scale mosaic of (dwarf) scrub, meadow, turf, open scree and rock vegetation types (Burzil pass). The distribution of alpine plant communities is influenced by relief, exposure and edaphic features. Scrub and dwarf scrub ("Krummholz") of *Salix karelinii*, attaining a height from 20 to 200 cm depending on conditions, cover large tracts on N facing slopes above the subalpine *Betula* forests and along valleys and avalanche trails.

Humid conditions allow the accumulation of deep layers of forest humus, providing habitat for a variety of tall hygrophilous forbs (*Aconogonon alpinum*, *Gentiana* sp, *Geranium* sp.), some of which are perhaps more characteristic to the subalpine belt, as well as a companion flora of smaller herbs (*Gentiana marginata*, *Vicatia wolffiana*, *Sibbaldia cuneata*, *Pedicularis pectinata*).

Sometime dwarf shrubberies (30-60 cm in height), provide enough shelter for alpine herbs and dwarf shrubs (*Trollius acaulis*, *Thalictrum*, *Carex* sp. etc). Relatively large areas are covered by alpine turf or mats, with various sedges along with companion species like *Saussurea falconeri*, *Potentilla* sp, *Androsace*, *Rhodiola* sp., *Anaphalis* sp., *Saxifraga flagellaris*, *Myosotis* sp., *Erigeron multiradiatus*, *Draba lanceolata*, *Androsace septentrionalis*, *Oxytropis* sp, *Ranunculus*, *Leontopodium leontopodium*, *Chorispora sabulosa*). In accordance with exposure, humidity conditions and grazing intensity, many of these and other species may form aspects of their own. A special association of "snow valleys" (*Salix flabellaris*, *Primula reptans*), reminiscent of a typical feature of humid alpine mountains, is confined to permanently moist situations with long lasting snow-cover along avalanche trails.

Edaphically dry or intensively grazed slopes are usually covered with more open "meadow-steppes", where chamaephytes (*Bistorta affinis*, *Rhodiola* etc) and drought-resistant herbs (*Elymus*, *Oxytropis*, *Silene*) dominate. Juniper patches (*Juniperus communis* subsp. *alpina*) may also extend into the alpine belt on southern aspects.

More or less specialized open plant communities typical for scree slopes (*Waldheimia tomentosa*) and rock-crevices (*Saxifraga*) intervene between the favorable habitat zones and the larger tracts of alpine desert along unstable slopes, or along fresh moraines and glaciers.

5 RECOMMENDATIONS

As a general remark it can be stated that our current knowledge of flora of Kaghan valley is still lacking. There is a need for comprehensive studies regarding different aspects of Saif-ul-Mulook flora because of the presence of precious medicinal plants. The medicinal floral guide book of Saif-ul-Mulook along with photographs should be published. Proper timing for floral survey is a must to attain good information.

5.1 Development of a Standardized database on Flora of Kaghan valley

It is suggested that information on Kaghan valley flora be added to a standard database such as TURBOVEG or Biograd (**BIO**logical **Geo**-referenced **Rel**ational **D**atabase) that will be helpful in monitoring the vegetation. Such data base is lacking for Pakistan as a whole.

5.2 Computerized data bank of standardized vegetation data

A databank consisting of standardized vegetation data will be helpful in providing information such as:

- ✚ Floristic composition
- ✚ Geographical distribution of plant communities etc.
- ✚ Planning and management of ecological resources
- ✚ Modeling the vegetation change under different circumstances

5.3 Potential Vegetation Map

If locality of the relevés is entered by means of the geographical co-ordinates a distribution map can be drawn i.e., Potential Vegetation Map of the area. That will be much more enlightening than the satellite image map. It is suggested that the both approaches be used side by side to improve the present state of knowledge (see also Anon. 2000).

5.4 New Data collection and rectification of the existing data

The areas surveyed during present study and other areas should be visited again keeping in view proper season for proper phytosociological and vegetation data collection.

5.5 Rotational grazing

Although rotational grazing is often referred to as a very good intervention to improve rangeland conditions, and the local people are well aware of this phenomenon and are practicing it. The other interventions that can be made include:

5.6 Reduction in number of livestock

That is, those animals that are not productive could be curtailed e.g., male livestock.

5.7 Fenced vegetation patches in pastures

If small patches of land cover be fenced at regular intervals in pastures, a reasonable population of plants could be expected to complete their life cycles and producing viable seeds. These viable seeds will be helpful in improving the rangeland conditions by introducing new growth.

5.8 Time delay strategy

The locals can both start journey towards their pastures a bit late in spring and leave the pastures somewhat early in fall to reduce the pressure on pastures. This will give pastures a chance to recover.

5.9 Ethnobotanical research

The existing ethnobotanical knowledge needs further research and improvements. Comprehensive inventories of plant resources and assessments of their uses are lacking; such inventories are sorely needed. Research should emphasize case studies, especially those that identify and analyze the causes of success and failure in plant product development. This may include:

- ✚ Surveys and analyses of the degree and extent of the subsistence and local uses of plant resources should be conducted prior to encouraging more intensive commercial exploitation.
- ✚ Marketing analyses that follow specific non-wood forest products from collection to final consumer are needed for a variety of products.
- ✚ Better linkages should be developed among the numerous networks and organizations already dealing with forest products.
- ✚ Producers, buyers, and consumers should be sensitized and made aware of the value of FPs and the issues related to their development and exploitation.
- ✚ Cultivation of medicinal plants should be introduced.

Other specific research should be conducted on:

- ✚ The supply and demand of NTFPs, currently and in the future
- ✚ Indigenous systems of local knowledge and resource management
- ✚ The connection between tenurial security and the sustainable development of NTFPs
- ✚ The role of gender in resource management
- ✚ Appropriate technologies for NTFPs harvest, use, and processing
- ✚ Training should be expanded to provide greater emphasis to non-wood forest resources and their productions, utilization, and marketing.
- ✚ Where local knowledge and experience inadequate, practical training should be provided to local growers, collectors, and processors of forest products to ensure sustainable and efficient use of the resources and to increase local income levels.

6. REFERENCES

- [1] **Abidi, M. S. 1987.** "*Pastures and Livestock Development in Gojal.*" AKRSP Report no. 5. Gilgit: Aga Khan Rural Support Programme.
- [2] **Anonymous.** 1908. *Imperial Gazetteer of India.* Gyaraspur to Jias. Vol. XIII (Hazara District). Oxford Press. pp. 75-84.
- [3] **Anonymous.** 1981. *Population. Census of Pakistan.* District Census Report, Hazara. pp. 1.3-1.20.
- [4] **Arsvoll, K.** 1995. *Agriculture in Norway.* pp. 3-5, in: *Mountain Grassland Biodiversity and Agriculture Value.* FAO, Rome, Italy.
- [5] **Blumstein, D. T. 1996.** *A Tourist Guide to Khunjerab National Park.* WWF-Pakistan.
- [6] **Butz, D. A.O. 1989.** "*Pastures and Pastoralism in Shimshal.*" Report. Gilgit: Aga Khan Rural Support Programme.

- [7] **Champion, Sir Harry G., Seth, S.K. & Khattak, G.M.** 1965. *Forest types of Pakistan*. Peshawar, Pakistan: Pakistan Forest Institute.
- [8] **Chang, D. H.S.** 1981. "The Vegetation Zonation of the Tibetan Plateau." *Mountain Research and Development* 1:29-48.
- [9] **Cincotta, R.P., P.J. van Soest, J.B. Robertson, C.M. Beall, and M.C. Goldstein.** 1991. "Foraging Ecology of Livestock on the Tibetan Changtang: A Comparison of Three Adjacent Grazing Areas." *Arctic and Alpine Research* 23:149-161.
- [10] **Gauch, H. G., Jr.** 1982. *Multivariate Analysis in Community Ecology*. New York: Cambridge University Press.
- [11] **Gauch, H. G., Jr. and R. H. Whittaker.** 1981. Hierarchical classification of community data. *Journal of Ecology* 69: 135-152.
- [12] **Hill, M. O.** 1979. DECORANA--a FORTRAN program for detrended correspondence analysis and reciprocal averaging. Ithaca, NY.: Ecology and Systematics, Cornell University.
- [13] **Hill, M. O.** 1979a. TWINSpan--A FORTRAN program for arranging multivariate data in an ordered two-way table by classification of the individuals and attributes. Ithaca, NY: Ecology and Systematics, Cornell University.
- [14] **Hill, M. O., and H. G. Gauch.** 1980. Detrended correspondence analysis: an improved ordination technique. *Vegetatio* 42: 47-58.
- [15] **Hussain, Ijaz.** 1968. Role of alpine grazing lands in the management of watersheds in (West) Pakistan. pp. 205-212, in: *Proceedings of the First West Pakistan Watershed Management Conference*. Pakistan Forest Institute, Peshawar.
- [16] **Kachroo, P., B. Sapru, and U. Dhar.** 1977. *Flora of Ladakh: An Ecological and Taxonomical Appraisal*. New Delhi: Bisen Singh and Mahendra Pal Singh.
- [17] **Kent, M., Coker and Paddy.** 1992. *Vegetation Description and Analysis: A Practical Approach*. John Wiley & Sons: New York.
- [18] **Khan, C.H. & Anwar, M.** 1971. Range management in Hazara District (NWFP). Board of Economic Enquiry, University of Peshawar.
- [19] **Kitamura, Shiro.** 1964. *Plants of West Pakistan and Afghanistan*. Karachi: Indus Publications.
- [20] **Kitamura, Shiro.** 1964^a. *Flowering Plants of West Pakistan*. Kyoto: Kyoto University.
- [21] **Lunnan, T.** 1995. A survey of the agriculture in the high altitude inland district of southern Norway. pp. 6-10, in: *Mountain grassland biodiversity and agriculture value*. FAO, Rome.
- [22] **Oksanen, J. & Minchin, P.R.** (1997) Instability of ordination results under changes in input data order: explanations and remedies. *Journal of Vegetation Science*, **8**, 447–454.
- [23] **Sardar, M. Rafique.** 1997. Indigenous production and utilization systems in the high altitude alpine pasture, Saiful-Maluk, NWFP, Pakistan. Pakistan Forest Institute, Peshawar. 47 pp.
- [24] **Stewart, R. R.** 1972. An annotated catalogue of the vascular plants of West Pakistan and Kashmir. In Nasir, E. & S. I. Ali (eds.), *Flora of West Pakistan* 1028 pp. Fakhri Press, Karachi

